




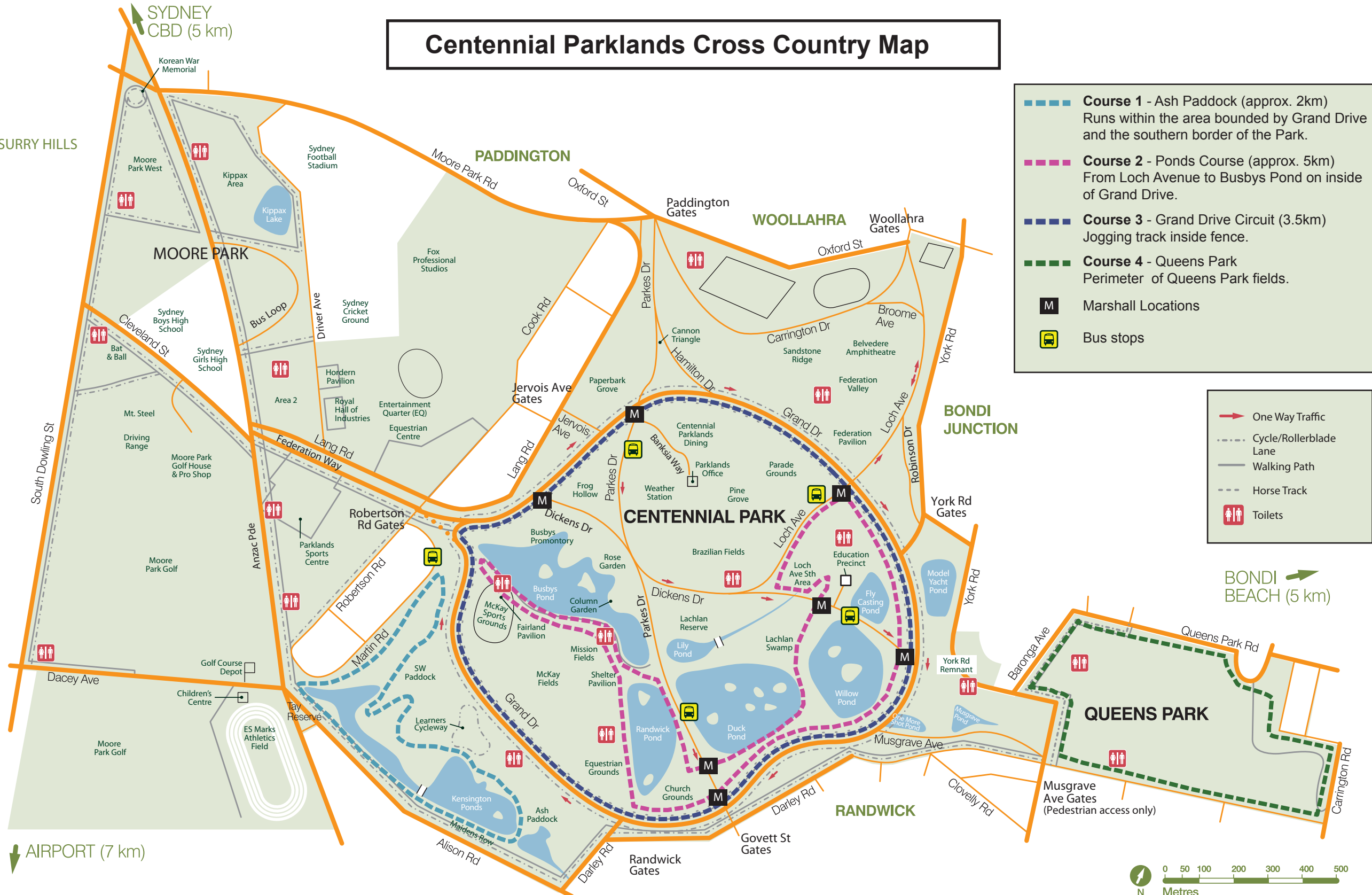


# Centennial Parklands Cross Country Map

- - - - **Course 1 - Ash Paddock** (approx. 2km)  
Runs within the area bounded by Grand Drive and the southern border of the Park.
- - - - **Course 2 - Ponds Course** (approx. 5km)  
From Loch Avenue to Busbys Pond on inside of Grand Drive.
- - - - **Course 3 - Grand Drive Circuit** (3.5km)  
Jogging track inside fence.
- - - - **Course 4 - Queens Park**  
Perimeter of Queens Park fields.
- M** Marshall Locations
-  Bus stops

-  One Way Traffic
-  Cycle/Rollerblade Lane
-  Walking Path
-  Horse Track
-  Toilets



SYDNEY CBD (5 km)

SURRY HILLS

PADDINGTON

WOOLLAHRA

BONDI JUNCTION

BONDI BEACH (5 km)

AIRPORT (7 km)

